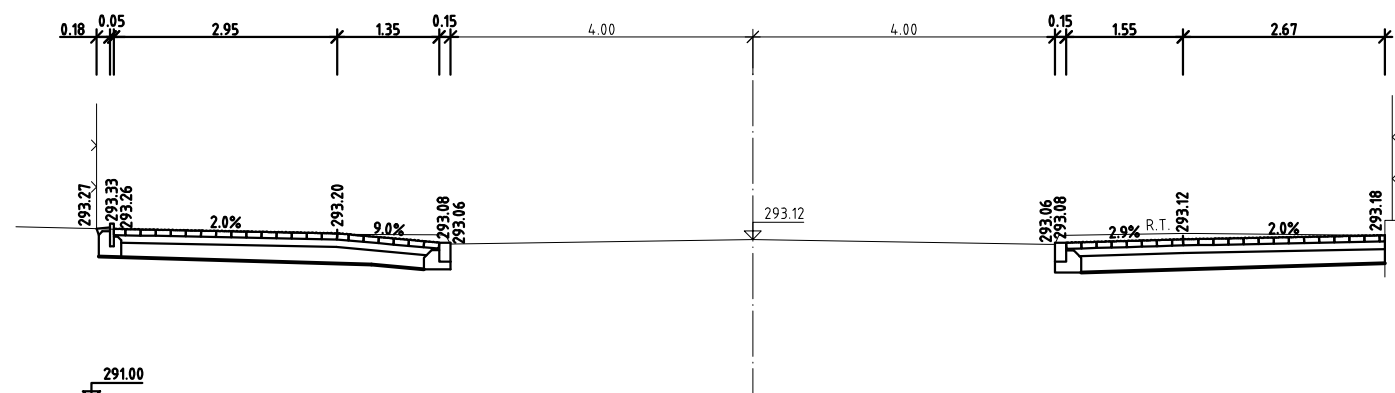


<i>Zodp. projektant</i> Ing. S. Janák	<i>Vypracoval</i> Bc. P. Syrovátka	<i>Č. zakázky</i> 019/13	<i>DiK</i> Janák, s.r.o. Dopravně inženýrská kancelář Revoluční 207 TRUTNOV
<i>Místo</i> Dvůr Králové n. L.	<i>Kraj</i> Královéhradecký	<i>Datum</i> 03.2014	
<i>Investor</i> Město Dvůr Králové nad Labem			<i>Stupeň</i> DSP a PDPS
DVŮR KRÁLOVÉ N.L. - UL. 28. ŘÍJNA CYKLOTRASA			<i>Měřítko</i> 1:100
SO.102 STEZKA PRO CHODCE A CYKLISTY			C.2.7
PŘÍČNÉ ŘEZY			

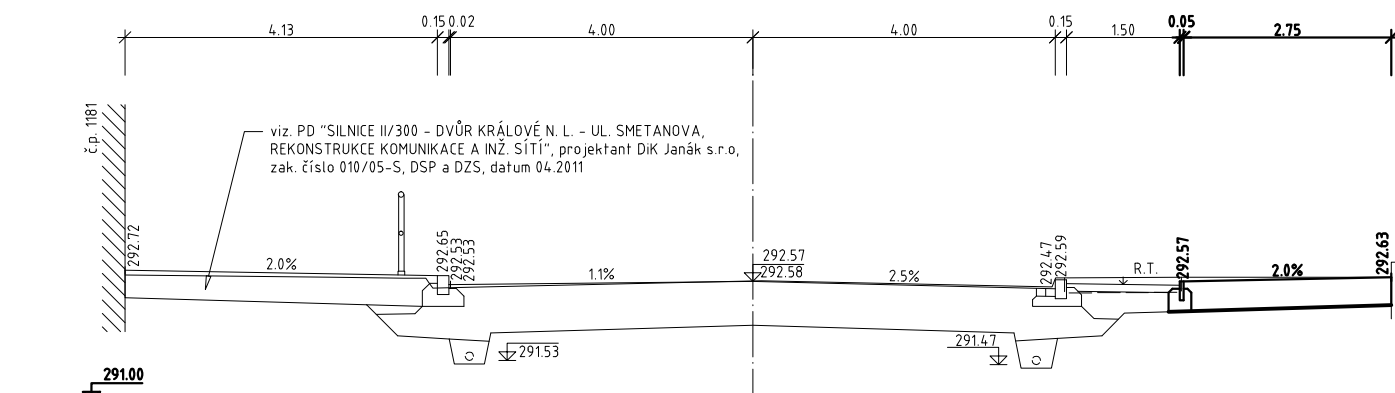
P1

km - 0,017 00



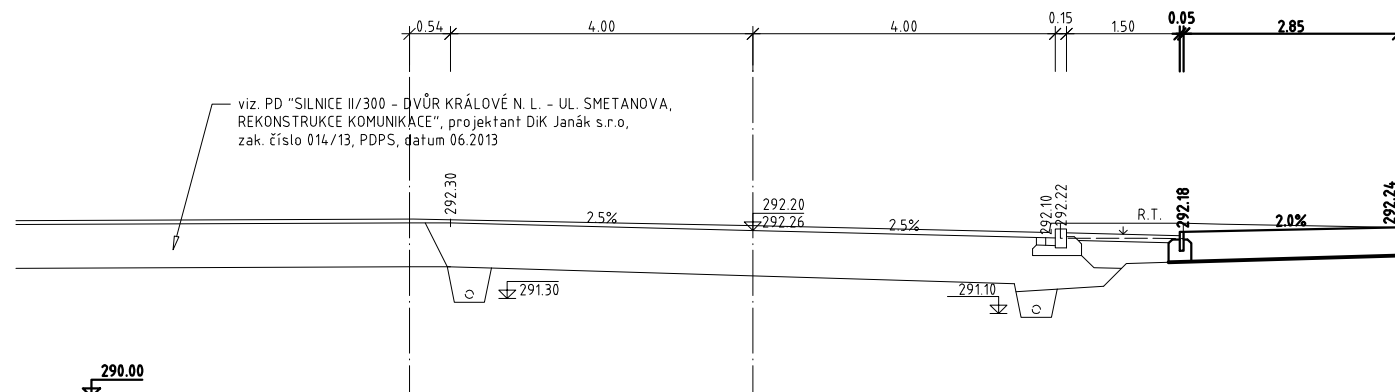
P2

km 0,005 00



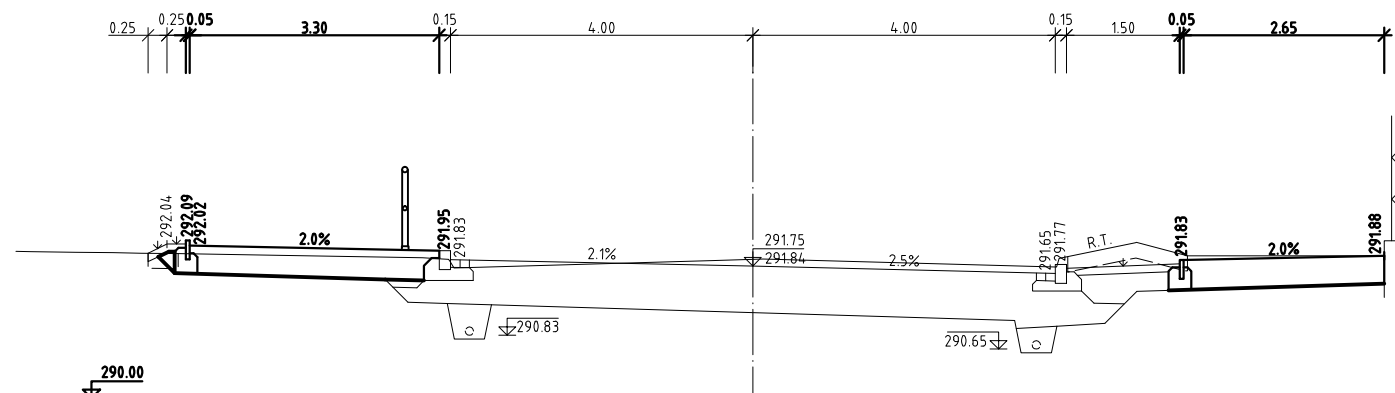
P3

km 0,020 00



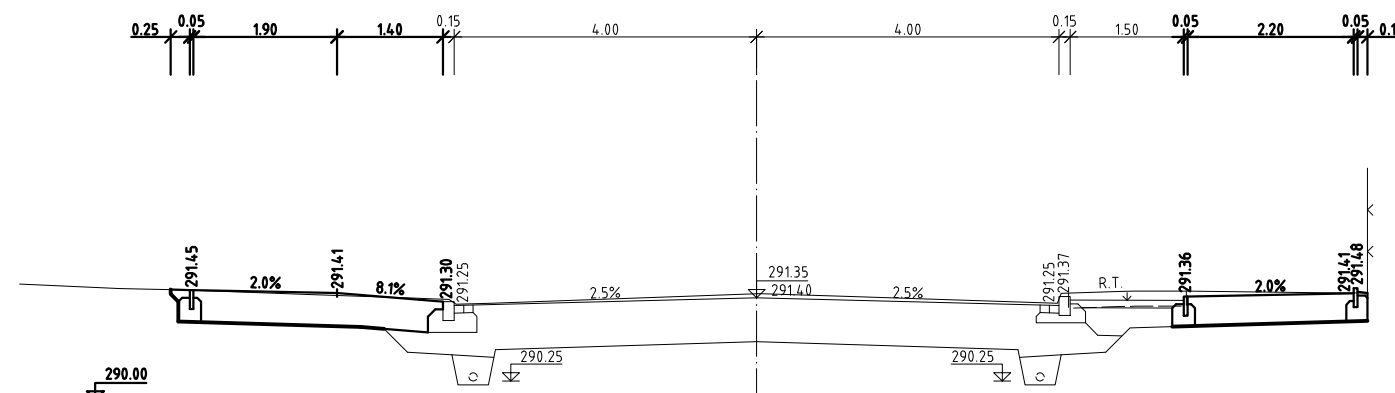
P4

km 0,040 00



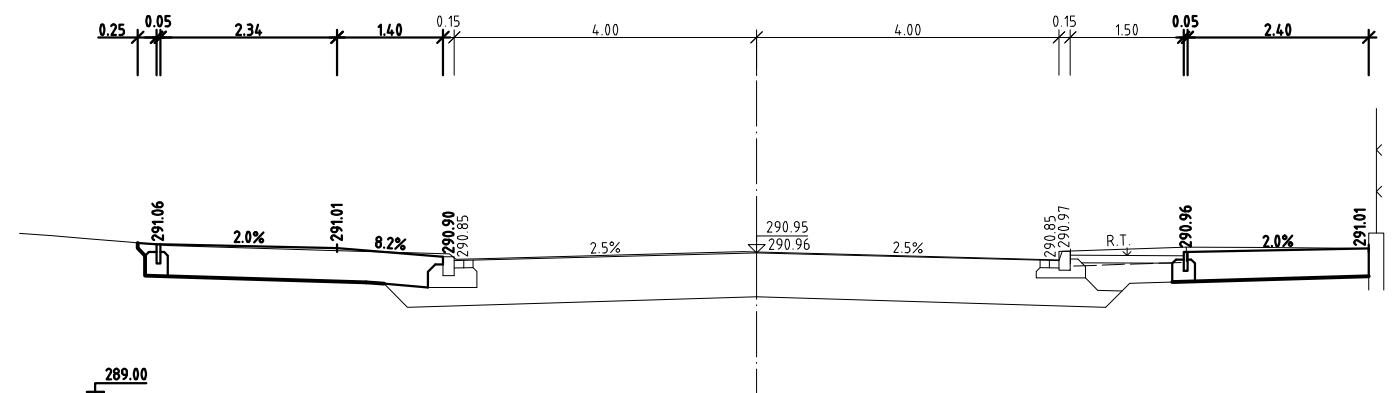
P5

km 0,060 00



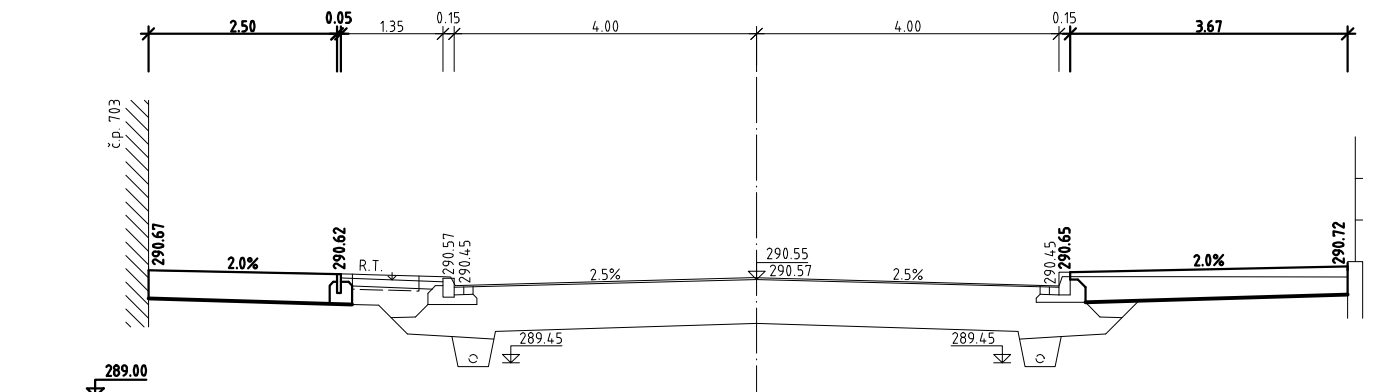
P6

km 0,080 00



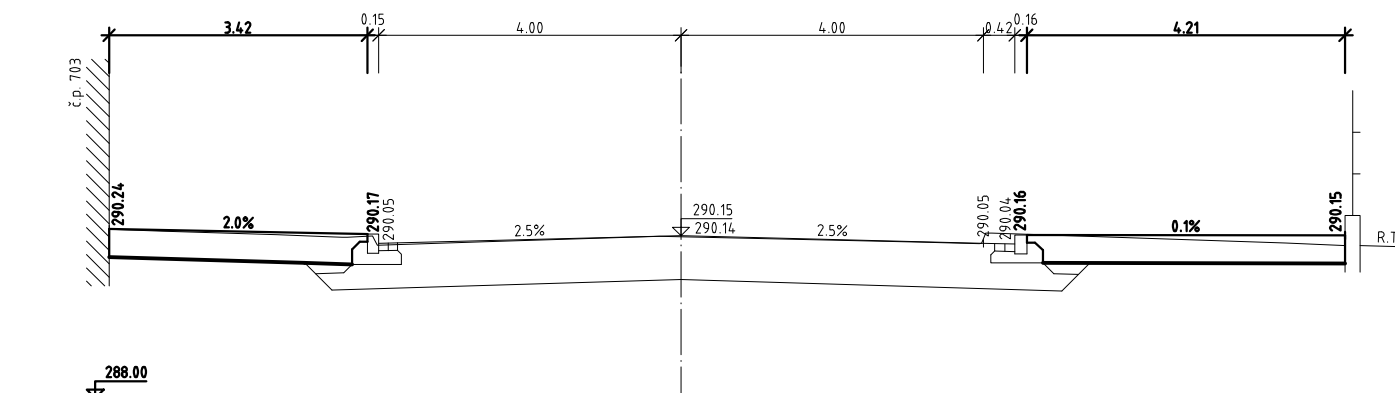
P7

km 0,100 00



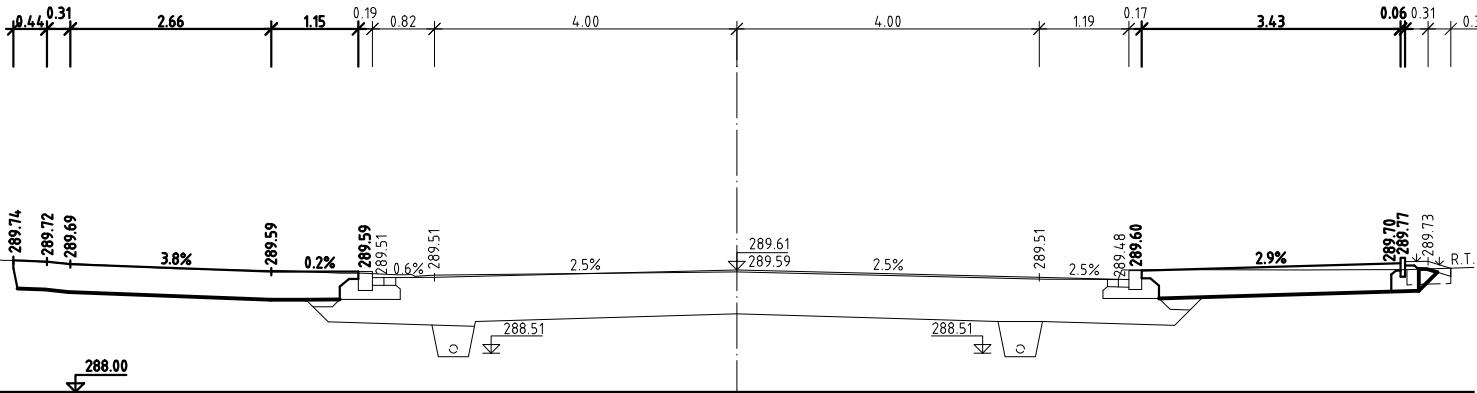
P8

km 0,120 00

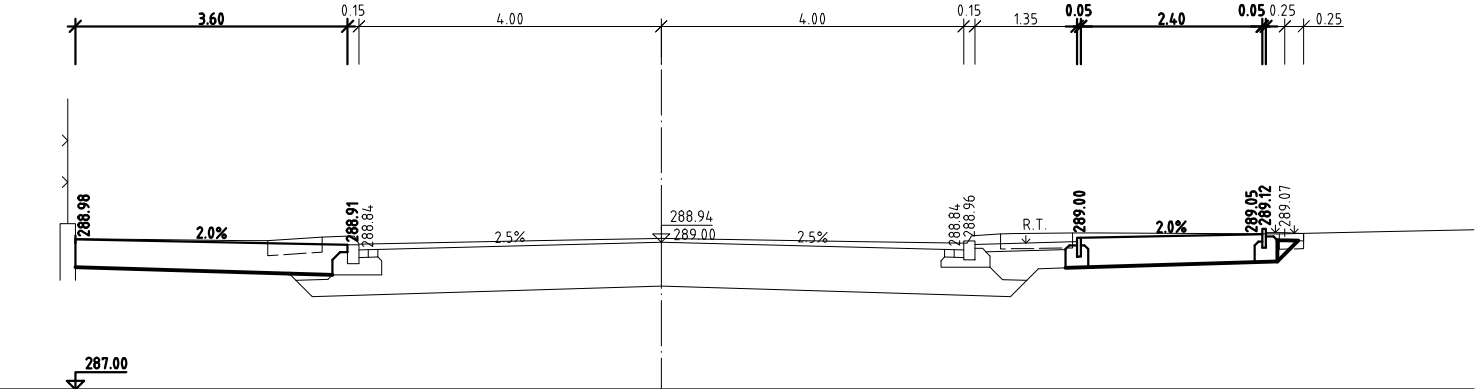


SILNICE II/300 - ÚSEK 1

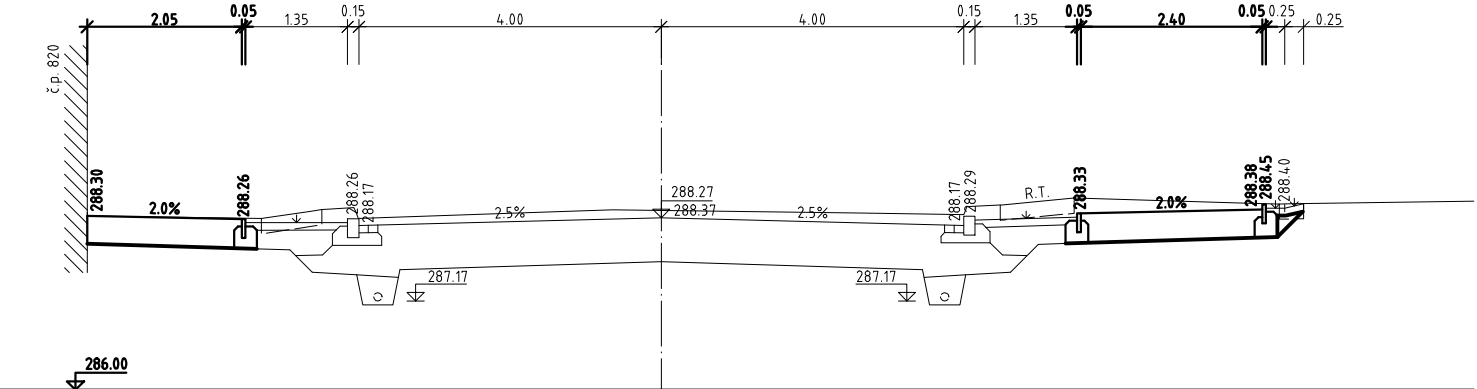
P9 km 0,140 00



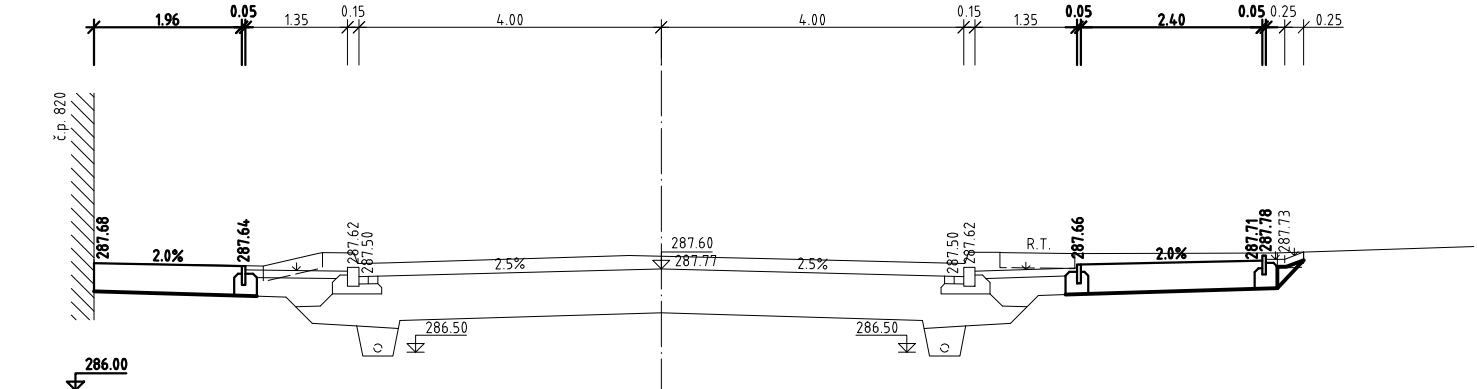
P10 km 0,160 00



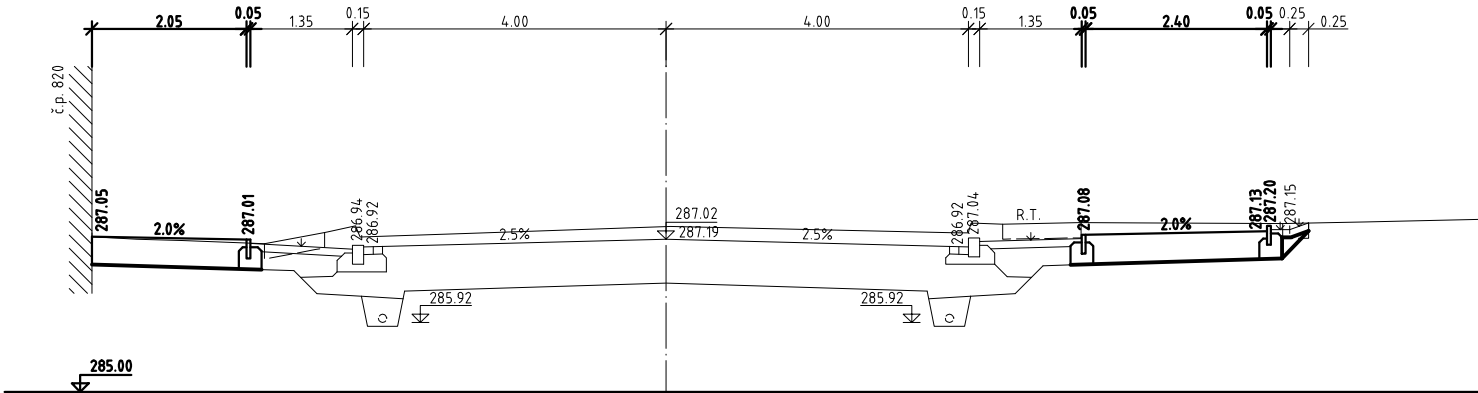
P11 km 0,180 00



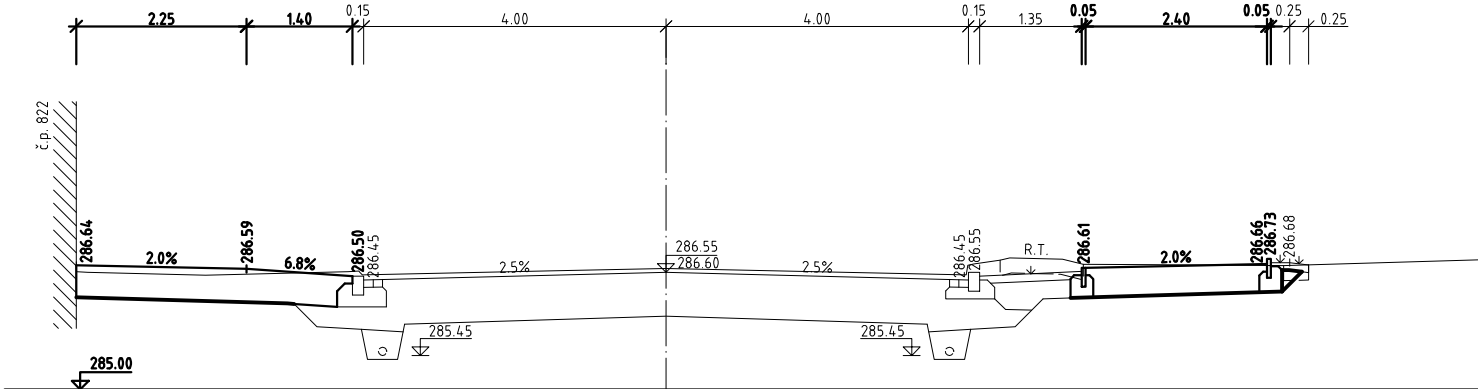
P12 km 0,200 00



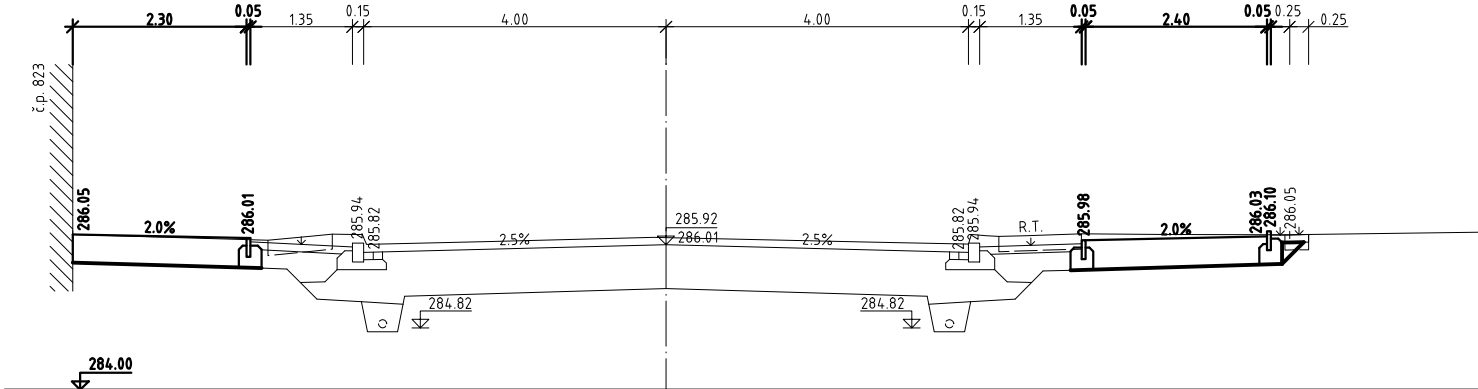
P13 km 0,220 00



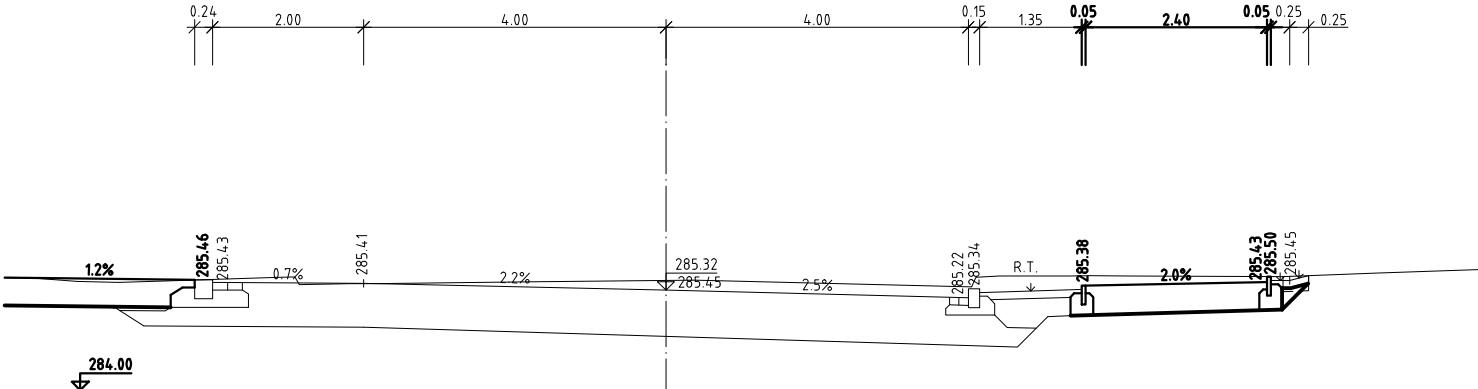
P14 km 0,240 00



P15 km 0,260 00

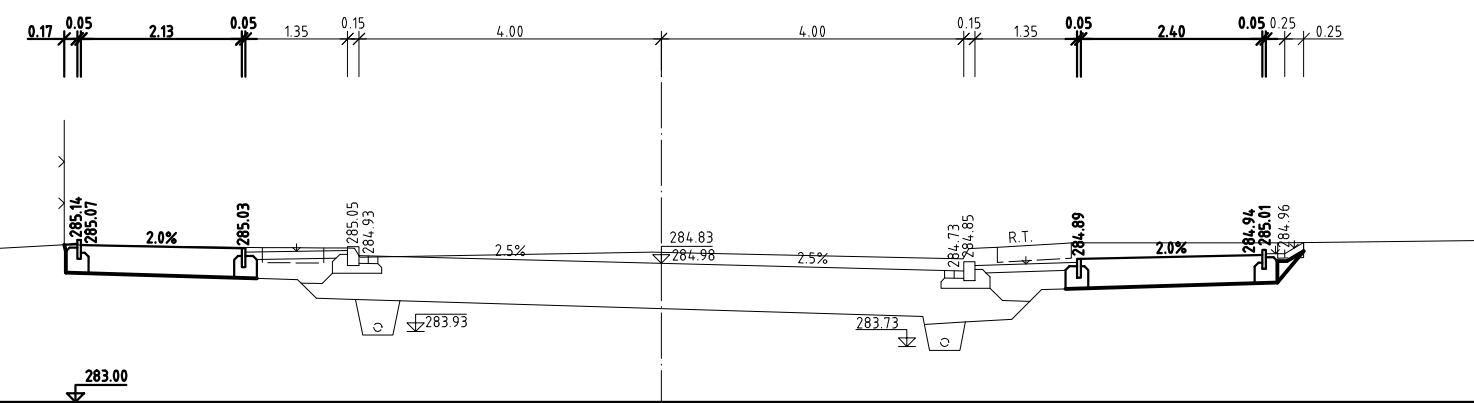


P16 km 0,280 00

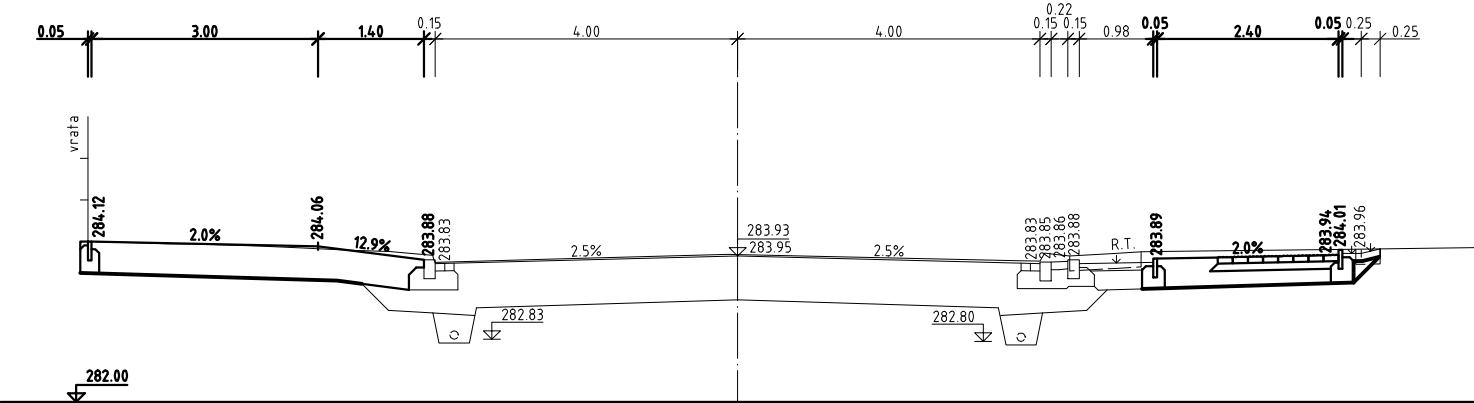


SILNICE II/300 - ÚSEK 1

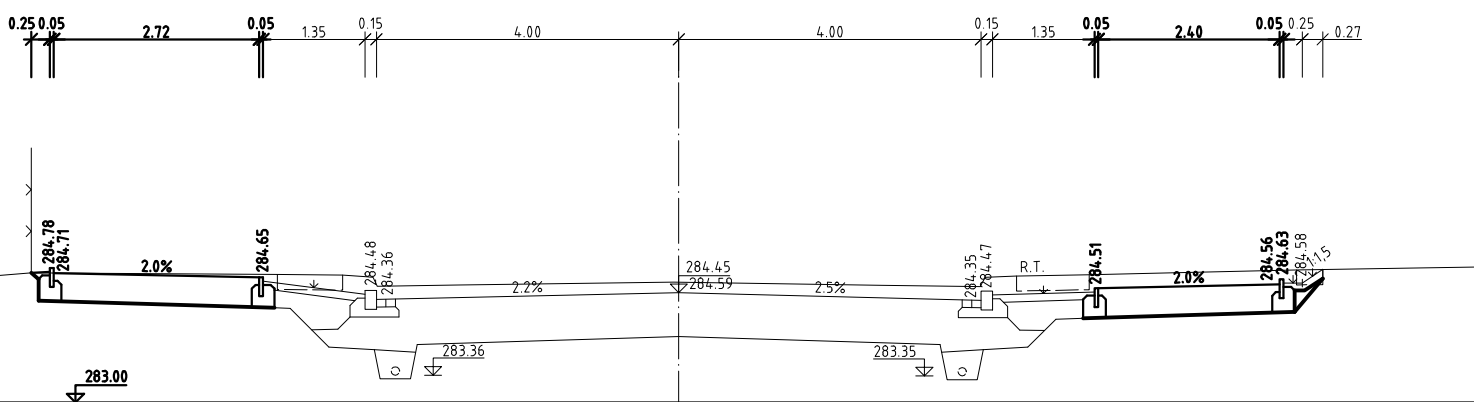
P17 km 0,300 00



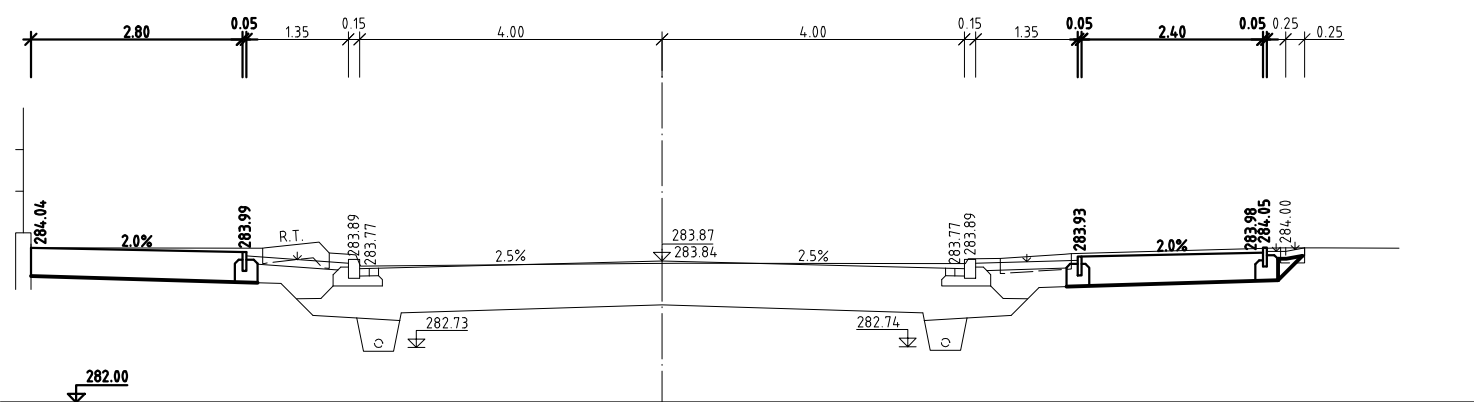
P21 km 0,380 00



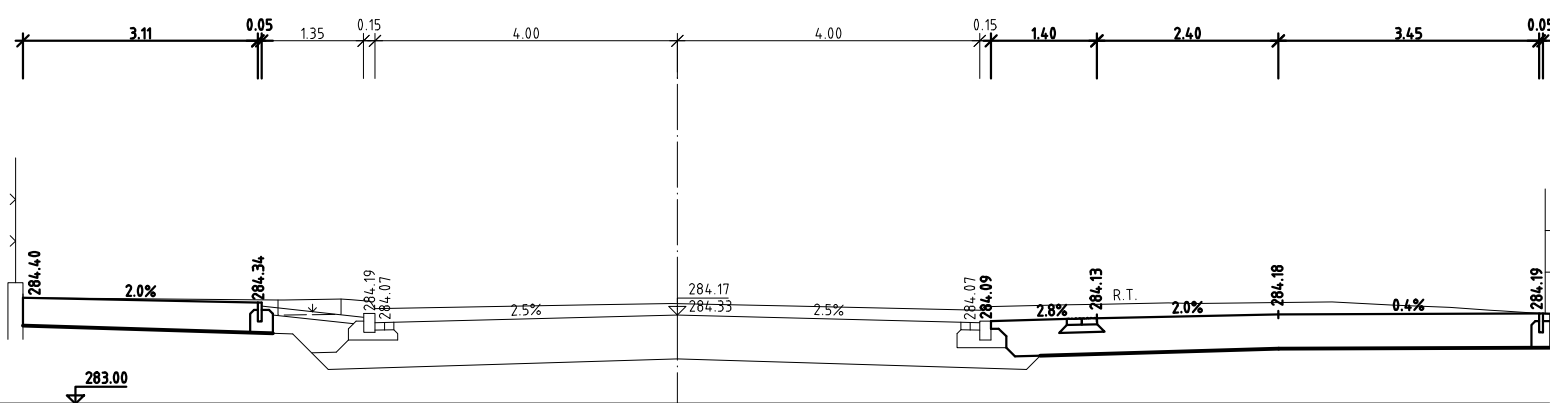
P18 km 0,320 00



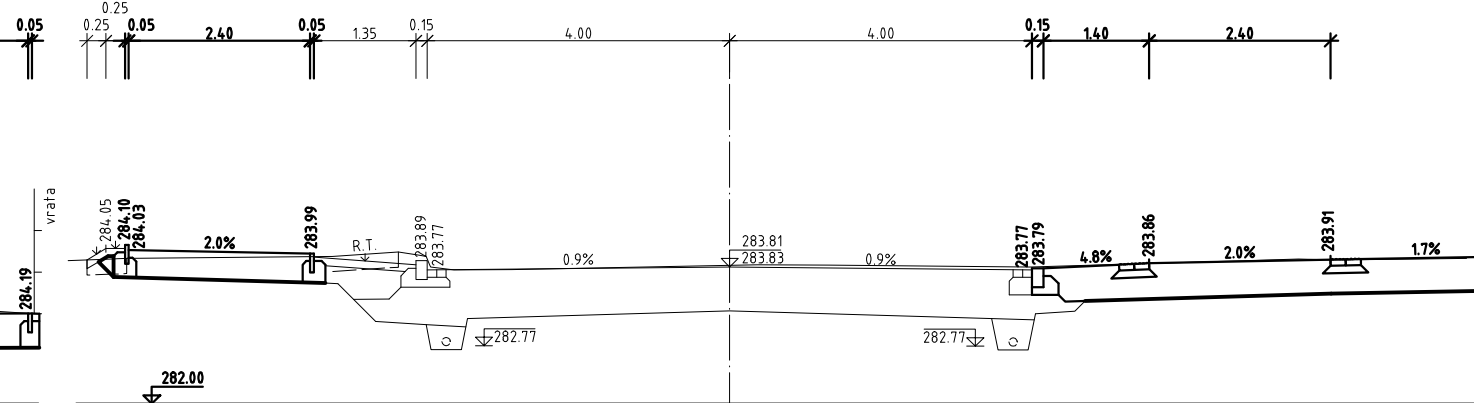
P22 km 0,400 00



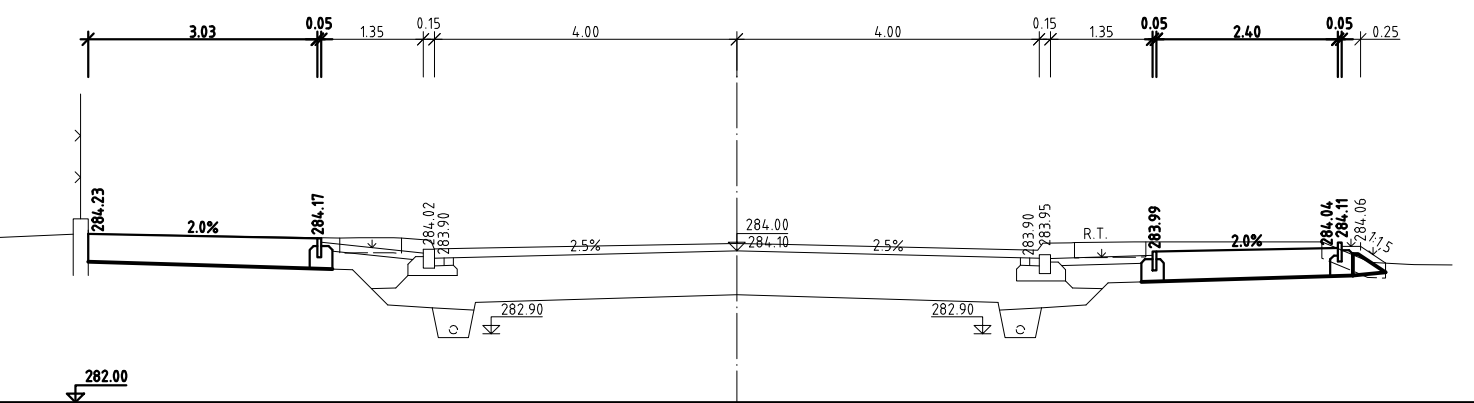
P19 km 0,340 00



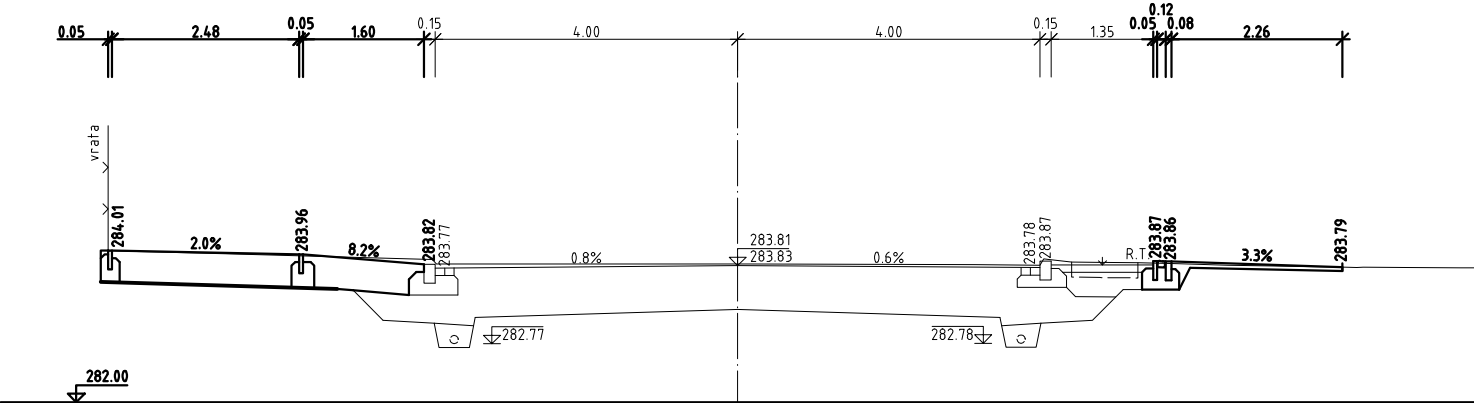
P23 km 0,420 00



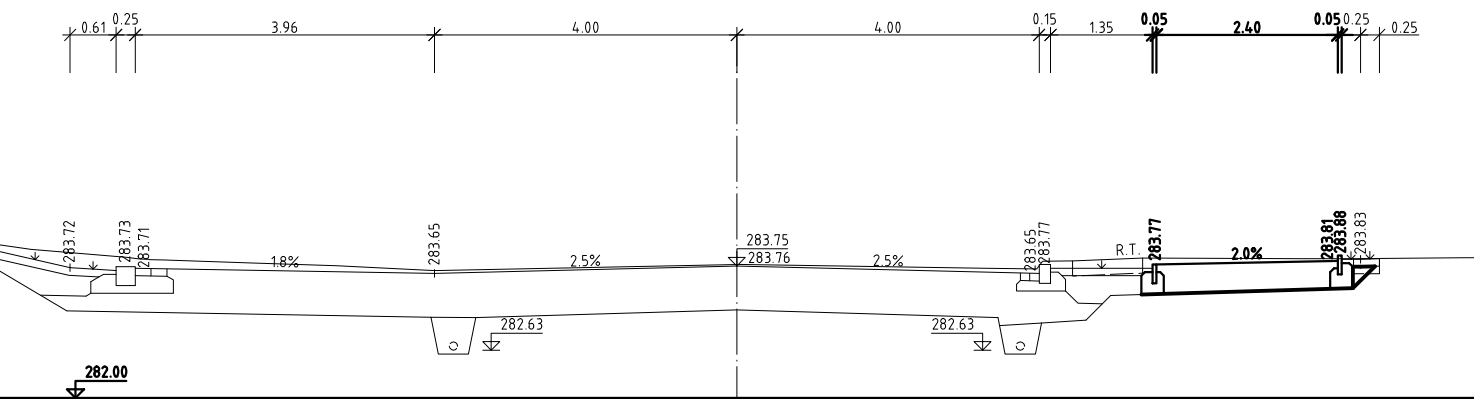
P20 km 0,360 00



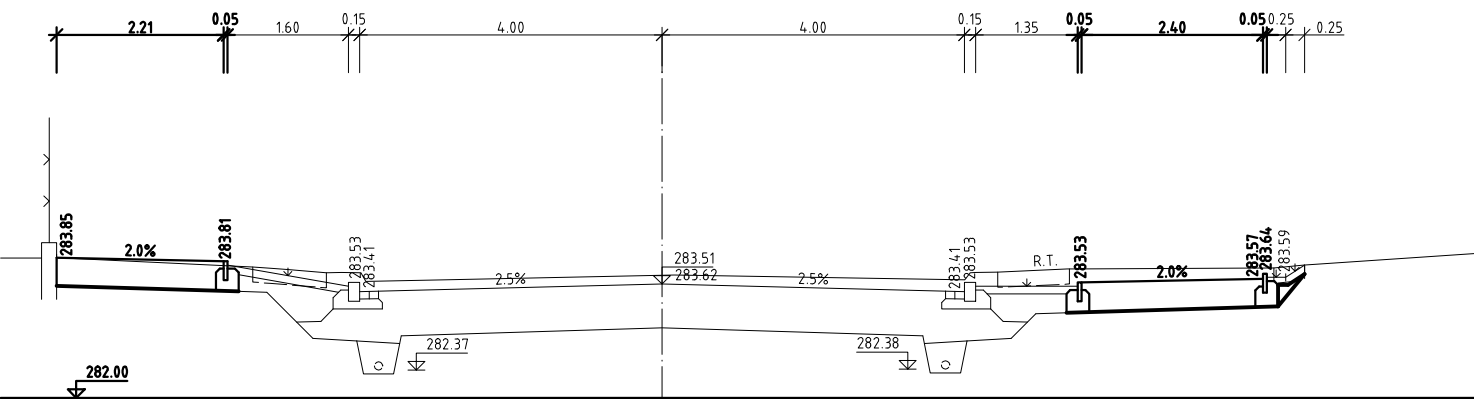
P24 km 0,440 00



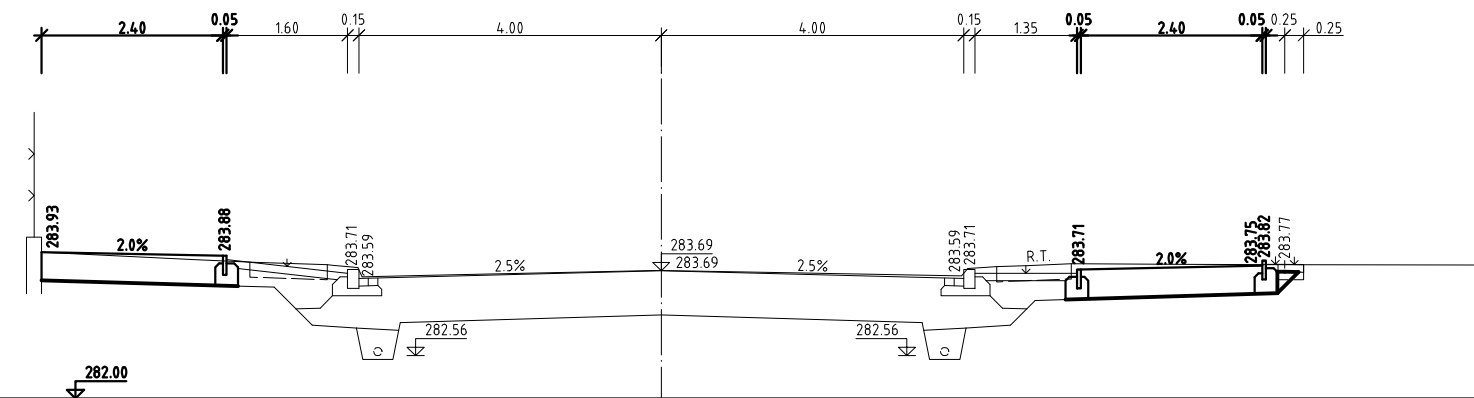
SILNICE II/300 - ÚSEK 1
P25 km 0,460 00



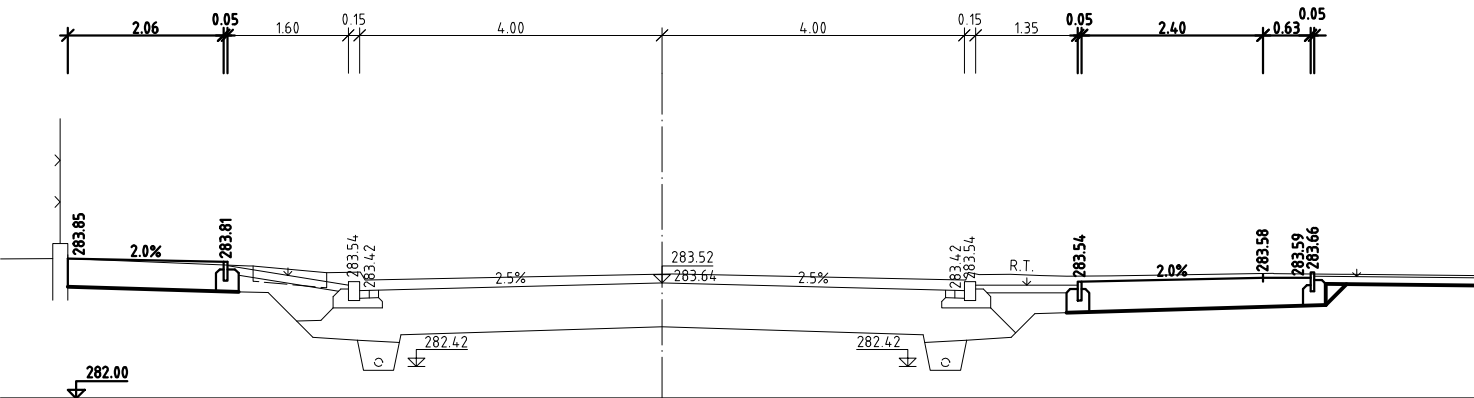
P29 km 0,540 00



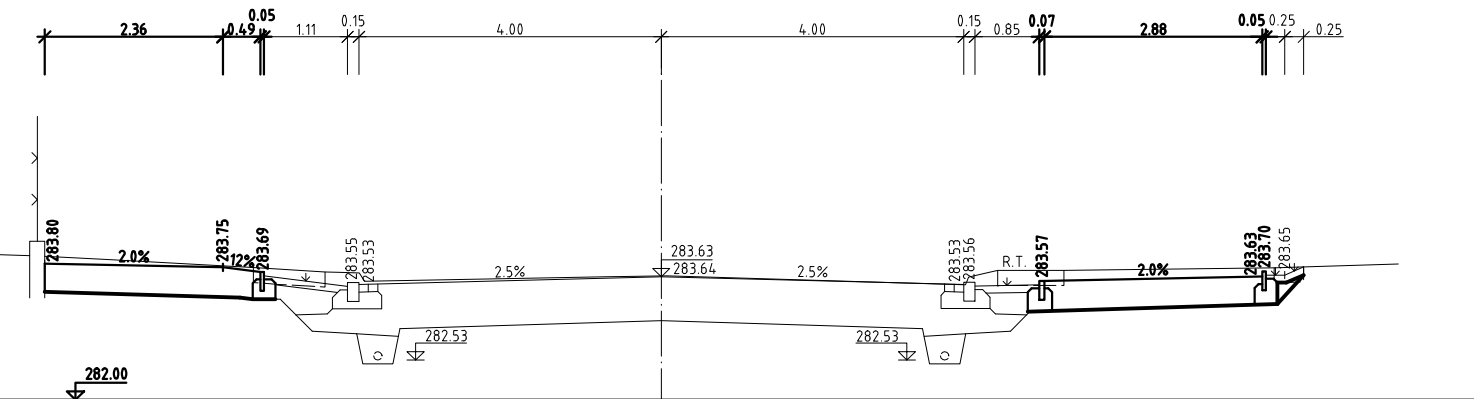
P26 km 0,480 00



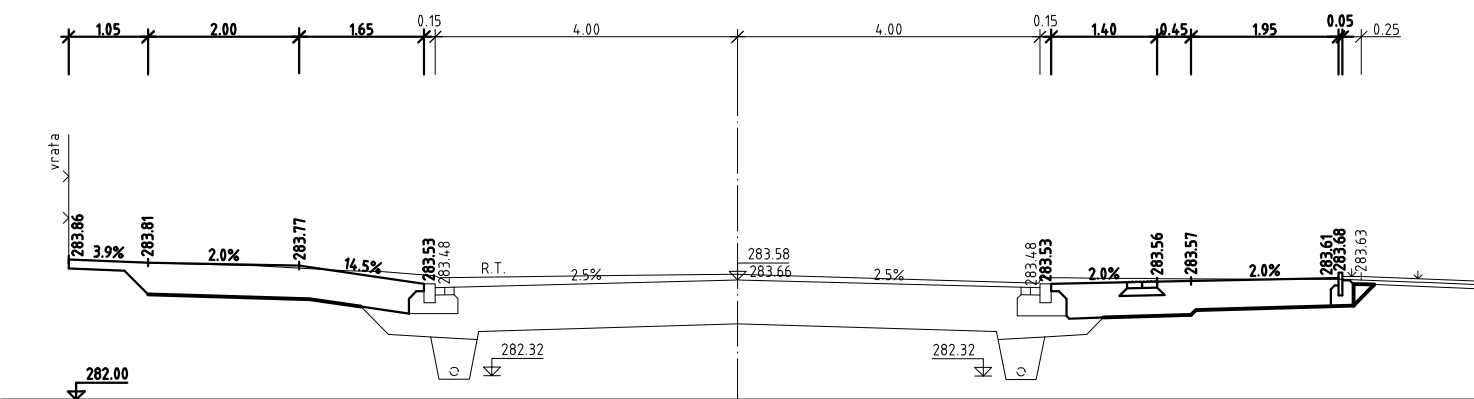
P30 km 0,560 00



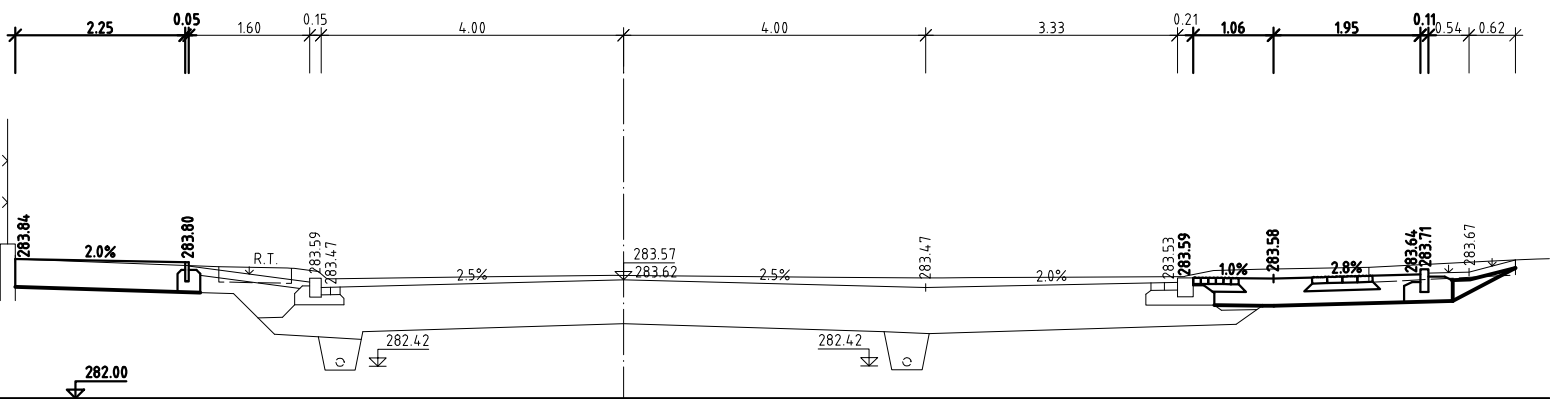
P27 km 0,500 00



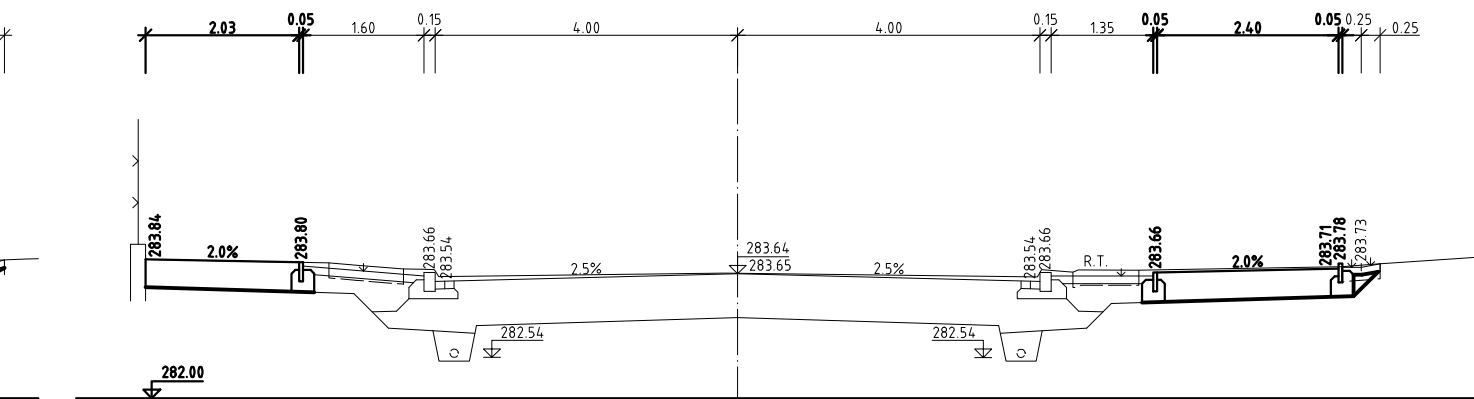
P31 km 0,580 00



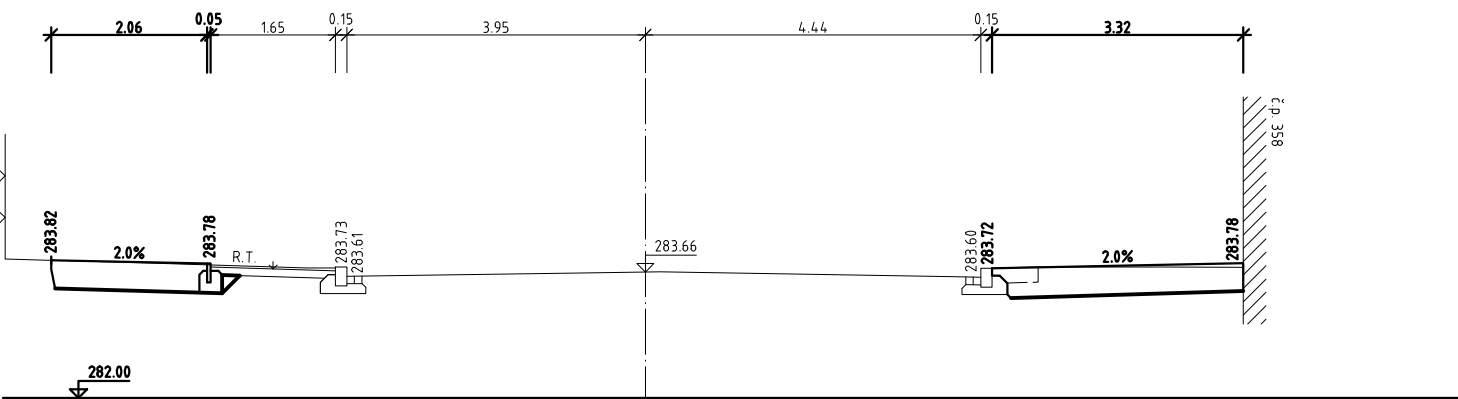
P28 km 0,520 00



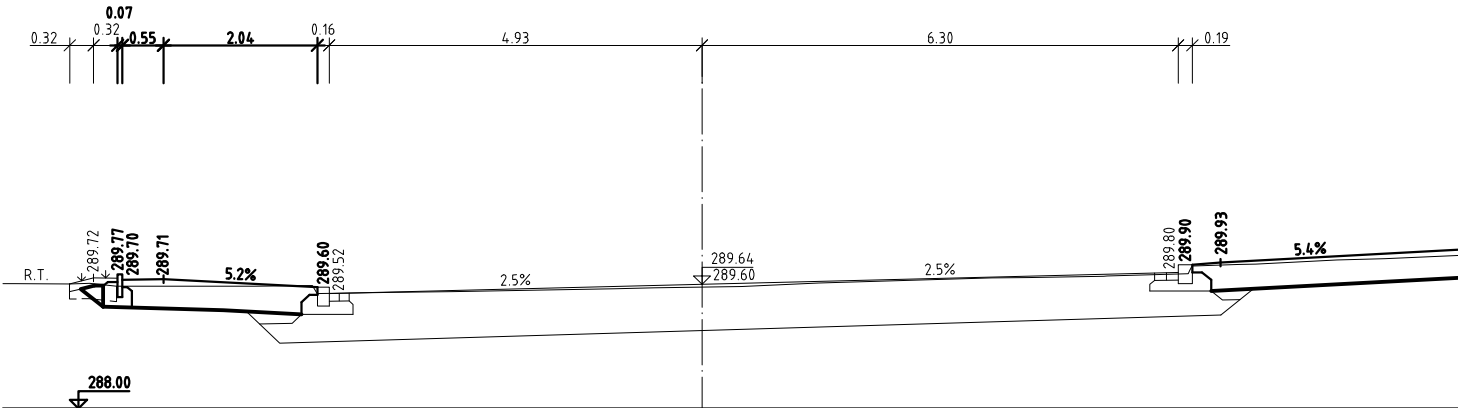
P32 km 0,600 00



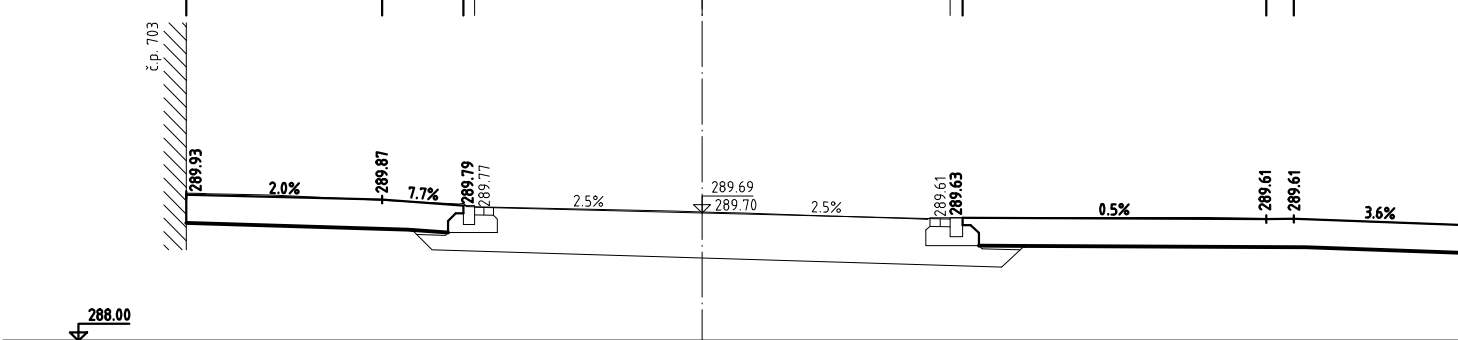
ÚSEK 1
P33 km 0,620 00




ÚSEK 2 - P34 km 0,005 00



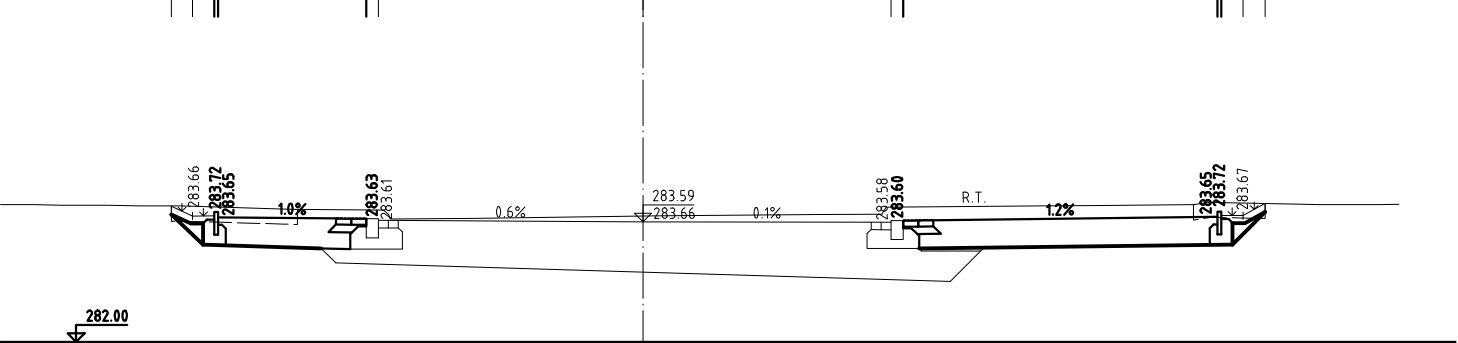
ÚSEK 3
P35 km 0,004 00



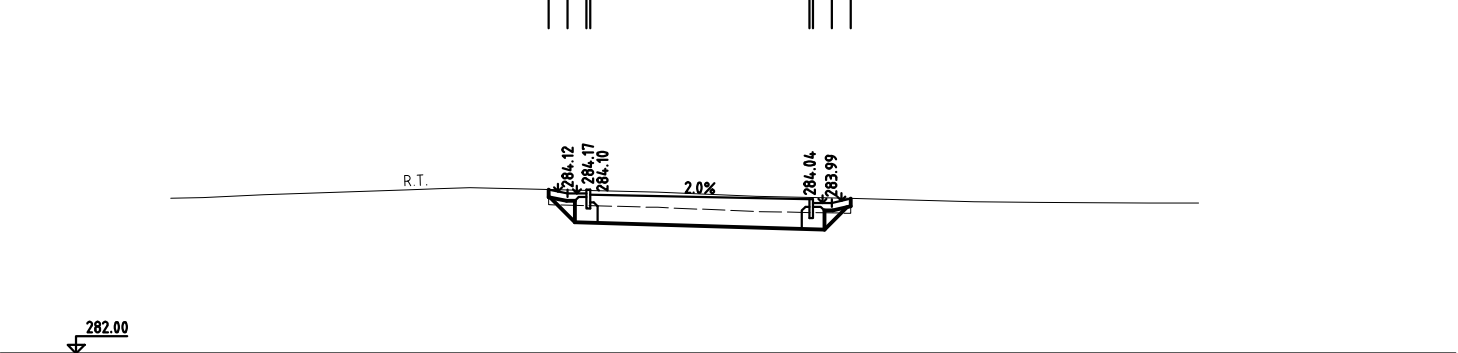
ÚSEK 4
P36 km 0,004 00



ÚSEK 7
P37 km 0,007 00



PROPOJOVACÍ STEZKA
P38



P39

